

**ELECTION URGENT**

**TOP PRIORITY**

BY FAX/E-MAIL

STATE ELECTION COMMISSION, ODISHA,  
TOSHALI BHAWAN, B-2, 1<sup>ST</sup> FLOOR, SATYANAGAR,  
BHUBANESWAR-751007

Email ID – stateelectioncommission.odisha@gmail.com

Fax No. 0674-2573494

No. Ele.(GP) 18/2019 2012 /SEC.,

Date: 3.8.19

**ORDER**

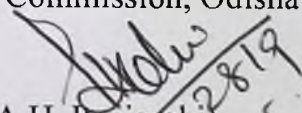
Whereas, Collector of Bolangir, Baragarh, Cuttack, Jagatsinghpur, Mayurbhanj, Nabarangpur and Sambalpur have submitted proposals for Fresh elections to the offices Ward Members due to de-reservation of seats;

Whereas, Commission has decided to prepare the Electoral Roll for the concerned Wards on the basis of Assembly Electoral Roll published by Election Commission of India during January, 2019

Whereas, it is necessary to prepare Ward-wise Electoral Roll of concerned wards as per the list appended at Annexure-III for conduct of Fresh-election;


Now, therefore, the State Election Commission, in exercise of powers vested in it by virtue of Article 243-K of the Constitution of India read with relevant provision of Odisha Gram Panchayat Act, 1964 and Rules framed there under directs that ward-wise Electoral Roll shall be prepared as per schedule in respect of Wards detailed in Annexure-I only according to the procedure prescribed in Annexure-II of this order

By order and in the name of  
State Election Commission, Odisha

  
(A.H. Panigrahi)  
Deputy Secretary

Memo No. 2013 / SEC., Date: 3.8.19

Copy with enclosures forwarded to the Director, Printing, Stationery & Publication, Odisha Cuttack with a request to publish the order in the next extraordinary issue of Odisha Gazette and forward 100 copies thereof to the Commission.

  
Deputy Secretary

TOP PRIORITY  
ELECTION (GENERAL)  
Memo No. 2014 / SEC., Date: 3.8.19

Copy with enclosures forwarded to Principal Secretary, Panchayati Raj & Drinking Water Department for information and necessary action.

  
Deputy Secretary


Memo No. 2015 / SEC., Date: 3.8.19

Copy with enclosures forwarded to the concerned Collectors / Sub-Collectors / Block Development Officers / District Panchayat Officers for information and necessary action.

  
Deputy Secretary

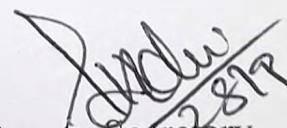
Memo. No. 2016 / SEC., Date: 3.8.19

Copy with enclosures forwarded to Senior Private Secretary to State Election Commissioner, Odisha for kind information of the Commissioner.

  
Deputy Secretary

Memo No. 2017 / SEC., Date: 3.8.19

Copy with enclosures forwarded to all Officers / Store Section / Gazette Notification Seat / Electoral Roll consignment seat, SEC / Computer Programmer, S.E.C in charge of Website of SEC / Notice Board of SEC for information and necessary action.


  
Deputy Secretary

**ANNEXURE -I**

**SCHEDULE FOR REVISION OF ELECTORAL ROLL**

| Sl No. | Stages   | Dates  |
|--------|--|--|
| (1)    | (2)  | (3)  |
| 1.     | Splitting of Electoral Roll of Assembly Constituency relatable to the Ward under Section 9(2) and Rule 5(1). | 03.08.2019<br>to<br>07.08.2019                     |
| 2      | Preliminary publication of Ward-wise Electoral Roll at Gram Panchayat headquarters u/r 5(3).                 | 08.08.2019   |
| 3.     | Filling of claims and objections u/r 5(5).   | Up to<br>19.08.2019<br>(Except<br>Public holidays) |
| 4.     | Enquiry and disposal of claims and Objections by Electoral Registration Officer u/ r 7(1).                   | 20.08.2019<br>to<br>22.08.2019                     |
| 5.     | Publication of Final Electoral Roll under Rule 8(1).   | 26.08.2019   |
| 6.     | Submission of authenticated final Electoral Roll to S.E.C u/r 8(2).  | 28.08.2019   |
| 7.     | Submission of printed copy of Electoral Roll to S.E.C.   | 07.09.2019   |


The Act/Rules referred to above are as prescribed in the Odisha Gram Panchayat Act,1964 and Odisha Gram Panchayat Election Rules,1965

  
Deputy Secretary



PROCEDURE FOR PREPARATION OF THE ELECTORAL ROLL

1. The Collector as Electoral Registration Officer will be in overall charge of preparation and finalization of Electoral Roll of respective Gram Panchayat/ Panchayat Samiti and Zilla Parishad.
2. Ordinarily, the Collector shall authorize the B.D.O to function as E.R.O in respect of the Wards coming within his/her area. He/she may also authorize Tahasildar as E.R.O. as a stand-by measure.
3. The Electoral Roll of Assembly Constituencies prepared and published by the Election Commission of India during January, 2019 and currently in force shall be the basis for preparation of the preliminary ward-wise Electoral Roll. During preparation of Electoral Roll the addition and deletion list of Assembly Electoral Roll shall be taken into consideration.
4. The Electoral Roll of the Assembly Constituency relating to the concerned Ward have to be split as per Rule 5(1) of O.G.P.E. Rules, 1965.
5. The preliminary electoral roll shall be prepared in Form No.1 prescribed by the Commission under the seal and signature of the Electoral Registration Officer.
6.
  - (i) The preliminary Electoral Roll of the ward prepared in accordance with Rule 5(1) of O.G.P.E. Rules shall be published by the Electoral Registration Officer at a conspicuous place at the headquarters of the Gram Sasan together with a notice in Form No.2, in accordance with the provisions under Rule 5(3).
  - (ii) Such notice shall also be published in the notice board of the concerned Panchayat Samiti, Sub-Collector and Collector.
  - (iii) It should be ensured that the copies of the preliminary Electoral Roll is kept open at G.P. Office for inspection by the public for entire period during filing of claims and objections.
7. Only the claims of persons whose name finds place in the Assembly Electoral Roll but does not find place in the Electoral Roll of the Ward now prepared shall be entertained. **No new claims for enrolment shall be entertained.**
8. After completion of enquiry into all claims and objections in the manner prescribed above, the Electoral Registration Officer shall prepare the final Electoral Roll.
9. Electoral Roll of the concerned Ward, where Fresh-election is proposed as per Annexure-III **shall only be printed.** Final Electoral Roll and printed copy of the Electoral Roll shall be authenticated by E.R.O. at every page.

  
 Deputy Secretary

## **Name of the District: Baragarh**

| S.L. No. | Name of the Block | Name of the Gram Panchayat | Name of the Office |
|----------|-------------------|----------------------------|--------------------|
| (1)      | (2)               | (3)                        | (4)                |
| 1        | Rajborasamar      | Barikel                    | Ward No. 18        |
| 2        | Attabira          | Bugbuga                    | Ward No. 19        |

# NAME OF THE DISTRICT- BOLANGIR

| Sl. No. | Name of the Block | Name of the G.P. | Ward No.       |
|---------|-------------------|------------------|----------------|
| 1       | Agalpur           | Agalpur          | 1- Gunimunda   |
| 2       | Agalpur           | Rinbanchan       | 1-Uchhabahal   |
| 3       | Agalpur           | Rinbanchan       | 11- Rinbanchan |
| 4       | Loisingha         | Loisingha        | 6- Loisingha   |
| 5       | Loisingha         | Loisingha        | 7- Loisingha   |
| 6       | Loisingha         | Burda            | 5- Burda       |
| 7       | Loisingha         | Burda            | 8- Burda       |
| 8       | Puintala          | Bhaler           | 7-Bhaler       |
| 9       | Titilagarh        | Banjipadar       | 5-Belapada     |
| 10      | Titilagarh        | Banjipadar       | 6-Malihar      |
| 11      | Titilagarh        | Kholan           | 1- Kholan      |
| 12      | Titilagarh        | Digsira          | 1- Digsira     |
| 13      | Titilagarh 1      | Digsira          | 6-Goudtula     |
| 14      | Titilagarh        | Digsira          | 8- Goudtula    |
| 15      | Titilagarh        | Marlad           | 2- Marlad      |
| 16      | Titilagarh        | Mandal           | 7-Balpadar     |
| 17      | Patnagarh         | Ulba             | 2 - Ulba       |
| 18      | Patnagarh         | Khursel          | 3 - Indpur     |
| 19      | Patnagarh         | Khursel          | 5 - Indpur     |
| 20      | Patnagarh         | Khursel          | 9 - Debhuiyan  |
| 21      | Belpada           | Bahabal          | 8 - Khatamal   |
| 22      | Belpada           | Madhyapur        | 3 - madhyapur  |
| 23      | Belpada           | Madhyapur        | 4 - madhyapur  |
| 24      | Belpada           | Madhyapur        | 9 - madhyapur  |
| 25      | Belpada           | Tentulimunda     | 4 - Baguidan   |
| 26      | Belpada           | Pandrijor        | 9 - mundapala  |
| 27      | Belpada           | Parlimal         | 6 - munapali   |

| Sl. No. | Name of the Block | Name of the G.P. | Ward No.      |
|---------|-------------------|------------------|---------------|
| 1       | Patnagarh         | Bhainsa          | Bhainsa-4     |
| 2       | Patnagarh         | Bhainsa          | Bhainsa-12    |
| 3       | Patnagarh         | Mundomahul       | Chitadungri-1 |
| 4       | Patnagarh         | Khuntasamlai     | Maral-2       |

## Name of the District: Cuttack

| S.L. No. | Name of the Block | Name of the G.P. | Name of the Office |
|----------|-------------------|------------------|--------------------|
| (1)      | (2)               | (3)              | (4)                |
| 1        | Banki-Damapada    | Dhansar          | Ward No. 04        |
| 2        | Athagarh          | Muktadeipur      | Ward No. 14        |
|          |                   | Muktadeipur      | Ward No. 15        |
|          |                   | Koranga          | Ward No. 02        |
| 3        | Nishintakoili     | Nischintakoili   | Ward No. 09        |
| 4        | Badamba           | Badapokhari      | Ward No. 13        |
|          |                   | Manapur          | Ward No. 09        |
| 5        | Narasinghpur      | Kamaladiha       | Ward No. 08        |



## Name of the District: Jagatsinghpur

| S.L. No. | Name of the Block | Name of the Gram Panchayat | Name of the Office |
|----------|-------------------|----------------------------|--------------------|
| (1)      | (2)               | (3)                        | (4)                |
| 1        | Balikuda          | Thailo                     | Ward No. 03        |
|          |                   | Nagapur                    | Ward No. 06        |



NAME OF THE DISTRICT:- MAYURBHANJ

SUB-DIVISION- BARIPADA

| Sl. No. | Name of the Block | Name of the G.P. | Ward No. |
|---------|-------------------|------------------|----------|
| 1.      | Badasahi          | Uthaninuagaon    | 5        |
| 2.      |                   | Kendudiha        | 2        |
| 3.      |                   | Chandanpur       | 4        |
| 4.      |                   | Pratappur        | 9        |
| 5.      |                   | Balabhadrapur    | 11       |
| 6.      |                   | Bireswarpur      | 7        |
| 7.      |                   | Manatri          | 3        |
| 8.      |                   | Manatri          | 9        |
| 9.      |                   | Manatri          | 12       |
| 10.     |                   | Madhpur          | 8        |
| 11.     |                   | Salagaon         | 4        |
| 12.     |                   | Salagaon         | 8        |
| 13.     |                   | Salagaon         | 9        |
| 14.     |                   | Salagaon         | 10       |
| 15.     |                   | Sankerko         | 4        |
| 16.     |                   | Sankerko         | 7        |
| 17.     |                   | Sankerko         | 8        |
| 18.     |                   | Sankerko         | 11       |
| 19.     |                   | Sankerko         | 12       |
| 20.     |                   | Sankerko         | 13       |

Pg. 2/3

| Sl. No. | Name of the Block | Name of the G.P. | Ward No.   |
|---------|-------------------|------------------|------------|
| 21.     | Kuliana           | Patihinja        | 8          |
| 22.     |                   | Parulia          | 13         |
| 23.     |                   | Marangtandi      | 3          |
| 24.     |                   | Kuliana          | 3          |
| 25.     |                   | Kuliana          | 6          |
| 26.     |                   | Kuchei           | 3          |
| 27.     |                   | Kuchei           | 5          |
| 28.     |                   | Keuntunimari     | 5          |
| 29.     |                   | Gendapokhari     | 13         |
| 30.     |                   | Gangraj          | 3          |
| 31.     |                   | Gangraj          | 6          |
| 32.     |                   | Chandua          | 10         |
| 33.     |                   | Baiganbadia      | 10         |
| 34.     |                   | Moroda           | Bhaliadiha |
| 35.     | Chadheigan        |                  | 10         |
| 36.     | Chadheigan        |                  | 11         |
| 37.     | Chitrada          |                  | 3          |
| 38.     | Dhadasahi         |                  | 7          |
| 39.     | Gadigan           |                  | 1          |
| 40.     | Gadigan           |                  | 4          |
| 41.     | Gholmuhan         |                  | 7          |
| 42.     | Gholmuhan         |                  | 14         |
| 43.     | Gadia             |                  | 6          |
| 44.     | Kohi              |                  | 3          |
| 45.     | Kohi              |                  | 4          |
| 46.     | Kohi              |                  | 6          |
| 47.     | Kohi              |                  | 13         |
| 48.     | Moroda            |                  | 10         |
| 49.     | Moroda            |                  | 12         |
| 50.     | Nuagaon           |                  | 11         |
| 51.     | Palasmundali      |                  | 12         |
| 52.     | Sanmundhabani     |                  | 12         |
| 53.     | Sanmundhabani     |                  | 15         |
| 54.     | Sanmundhabani     | 16               |            |
| 55.     | Saraskana         | Dhangirisole     | 5          |
| 56.     |                   | Jharpokharia     | 8          |

**SUB-DIVISION - KARANJIA**

| Sl.No. | Name of the Block | Name of the G.P. | Ward No. |
|--------|-------------------|------------------|----------|
| 57.    | Karanjia          | Dari             | 8        |
| 58.    |                   | Sarangagarh      | 8        |
| 59.    | Rauan             | Panpatria        | 3        |
| 60.    |                   | Ghagarbeda       | 10       |
| 61.    |                   | Raruan           | 6        |
| 62.    |                   | Raruan           | 12       |
| 63.    | Jashipur          | Chakidi          | 10       |
| 64.    |                   | Ektali           | 8        |
| 65.    |                   | Ektali           | 9        |
| 66.    |                   | Jamdasahi        | 9        |
| 67.    |                   | Jamukeswar       | 5        |
| 68.    |                   | Jashipur         | 10       |
| 69.    | Thakurmunda       | Hatigoda         | 2        |
| 70.    |                   | Champajhar       | 14       |
| 71.    |                   | Talapada         | 8        |
| 72.    |                   | Talapada         | 12       |
| 73.    |                   | Keshdiha         | 8        |
| 74.    |                   | Keshdiha         | 14       |

**SUB-DIVISION - RAIRANGPUR**

| Sl.No. | Name of the Block | Name of the G.P. | Ward No. |
|--------|-------------------|------------------|----------|
| 75.    | Bahalda           | Gidighaty        | 7        |
| 76.    |                   | Gidighaty        | 10       |
| 77.    |                   | Jashipur         | 14       |
| 78.    | Bijatata          | Bijatata         | 6        |
| 79.    |                   | Khanta           | 14       |
| 80.    |                   | Manikpur         | 2        |
| 81.    |                   | Sargada          | 4        |
| 82.    | Kusumi            | Chuapani         | 5        |
| 83.    |                   | Jarada           | 7        |
| 84.    |                   | Kusumi           | 16       |
| 85.    |                   | Uparbeda         | 10       |
| 86.    | Tiring            | Baddalima        | 11       |
| 87.    |                   | Badnarini        | 3        |
| 88.    |                   | Badnarini        | 11       |
| 89.    |                   | Rengalbeda       | 5        |

-X-

Pg. 3/3



# NAME OF THE DISTRICT - NAWARANGPUR

| Sl No. | Name of the Block | Name of the GP | No. & |
|--------|-------------------|----------------|-------|
| 01     | Tentulikhunti     | Amalabhatta    | 01    |
| 02     | Tentulikhunti     | Amalabhatta    | 07    |
| 03     | Tentulikhunti     | Anchalgumma    | 20    |
| 04     | Tentulikhunti     | Anchalgumma    | 21    |
| 05     | Tentulikhunti     | Kotagam        | 02    |
| 06     | Tentulikhunti     | Kotagam        | 15    |
| 07     | Tentulikhunti     | Kamta          | 01    |
| 08     | Tentulikhunti     | Kamta          | 02    |
| 09     | Tentulikhunti     | Kamta          | 03    |
| 10     | Tentulikhunti     | Kamta          | 04    |
| 11     | Tentulikhunti     | Kukudabai      | 02    |
| 12     | Tentulikhunti     | Kukudabai      | 03    |
| 13     | Tentulikhunti     | Kukudabai      | 07    |
| 14     | Tentulikhunti     | Kukudabai      | 09    |
| 15     | Tentulikhunti     | Kukudabai      | 12    |
| 16     | Tentulikhunti     | Kongra         | 07    |
| 17     | Tentulikhunti     | Goudadeopali   | 07    |
| 18     | Tentulikhunti     | Goudadeopali   | 08    |
| 19     | Tentulikhunti     | Goudadeopali   | 10    |
| 20     | Tentulikhunti     | Jharigumma     | 01    |
| 21     | Tentulikhunti     | Jharigumma     | 02    |
| 22     | Tentulikhunti     | Tentulikhunti  | 05    |
| 23     | Tentulikhunti     | Digi           | 01    |
| 24     | Tentulikhunti     | Patraput       | 16    |
| 25     | Tentulikhunti     | Monchagam      | 07    |
| 26     | Tentulikhunti     | Monchagam      | 12    |
| 27     | Tentulikhunti     | Monchagam      | 14    |
| 28     | Papadahandi       | Sanabarli      | 01    |
| 29     | Papadahandi       | Cherchetta     | 12    |
| 30     | Papadahandi       | Hatibeda       | 07    |
| 31     | Papadahandi       | Naktiguda      | 11    |
| 32     | Papadahandi       | Khutibai       | 04    |
| 33     | Papadahandi       | Dengaguda      | 06    |

|    |             |              |    |
|----|-------------|--------------|----|
| 34 | Umerkote    | Khanda       | 01 |
| 35 | Umerkote    | Badabharandi | 05 |
| 36 | Umerkote    | Badabharandi | 08 |
| 37 | Umerkote    | Badakumari   | 04 |
| 38 | Umerkote    | Badakumari   | 05 |
| 39 | Umerkote    | Badakumari   | 06 |
| 40 | Umerkote    | Badakumari   | 09 |
| 41 | Umerkote    | Badakumari   | 10 |
| 42 | Umerkote    | Burja        | 03 |
| 43 | Umerkote    | Murtuma      | 09 |
| 44 | Umerkote    | Murtuma      | 10 |
| 45 | Umerkote    | Semla        | 02 |
| 46 | Umerkote    | Sukigam      | 03 |
| 47 | Umerkote    | Sunabeda     | 03 |
| 48 | Raighar     | Kumuli       | 2  |
| 49 | Raighar     | Kumuli       | 09 |
| 50 | Raighar     | Kurabeda     | 03 |
| 51 | Raighar     | Gona         | 07 |
| 52 | Raighar     | Turudhi      | 02 |
| 53 | Raighar     | Mahaada      | 01 |
| 54 | Raighar     | Mundibeda    | 03 |
| 55 | Raighar     | Haladi       | 05 |
| 56 | Raighar     | Haladi       | 07 |
| 57 | Nabarangpur | Agnipur      | 03 |
| 58 | Nabarangpur | Badamasigam  | 05 |
| 59 | Nabarangpur | Badamasigam  | 11 |
| 60 | Nabarangpur | Baghasiuni   | 03 |
| 61 | Nabarangpur | Baghasiuni   | 04 |
| 62 | Nabarangpur | Baghasiuni   | 07 |
| 63 | Nabarangpur | Basini       | 01 |
| 64 | Nabarangpur | Basini       | 10 |
| 65 | Nabarangpur | Bhatrasiuni  | 09 |
| 66 | Nabarangpur | Bikrampur    | 02 |
| 67 | Nabarangpur | Bikrampur    | 05 |
| 68 | Nabarangpur | Bikrampur    | 10 |
| 69 | Nabarangpur | Mantriguda   | 05 |
| 70 | Nabarangpur | Sanamasigam  | 11 |
| 71 | Nabarangpur | Taragam      | 04 |

# NAME OF THE DISTRICT-SAMBALPUR

| Sl.No | Name of the Panchayat Samiti | Name of the G.P. | Ward No. |
|-------|------------------------------|------------------|----------|
| 1.    | Kuchinda                     | Bankey           | 09       |
|       |                              | Boxma            | 11       |
|       |                              | Chandinimal      | 07       |
|       |                              | Kuturachuan      | 04       |
|       |                              | Kuturachuan      | 07       |
|       |                              | K. Jamankira     | 10       |
|       |                              | Salebhadi        | 01       |
|       |                              | Salebhadi        | 06       |
|       |                              | Tainsar          | 05       |
|       |                              | Telitileimal     | 06       |
|       |                              | Telitileimal     | 07       |

| Name of the Panchayat Samiti | Name of the G.P. | Ward-No. |
|------------------------------|------------------|----------|
| Rairakhol                    | Badmal           | 07       |
|                              | Bhaliakata       | 09       |
|                              | Charmal          | 05       |
|                              | Kadaligarh       | 16       |
|                              | Mochibahal       | 09       |

| Name of the Panchayat Samiti | Name of the G.P. | Ward No. |
|------------------------------|------------------|----------|
| Jamankira                    | Badrama          | 02       |
|                              | Bhojpur          | 02       |
|                              | Fasimal          | 05       |
|                              | Chakuliabahal    | 02       |
|                              | Dhudipali        | 11       |
|                              | Kenadhipa        | 10       |
|                              | Sird             | 11       |
|                              | Tikilipada       | 01       |